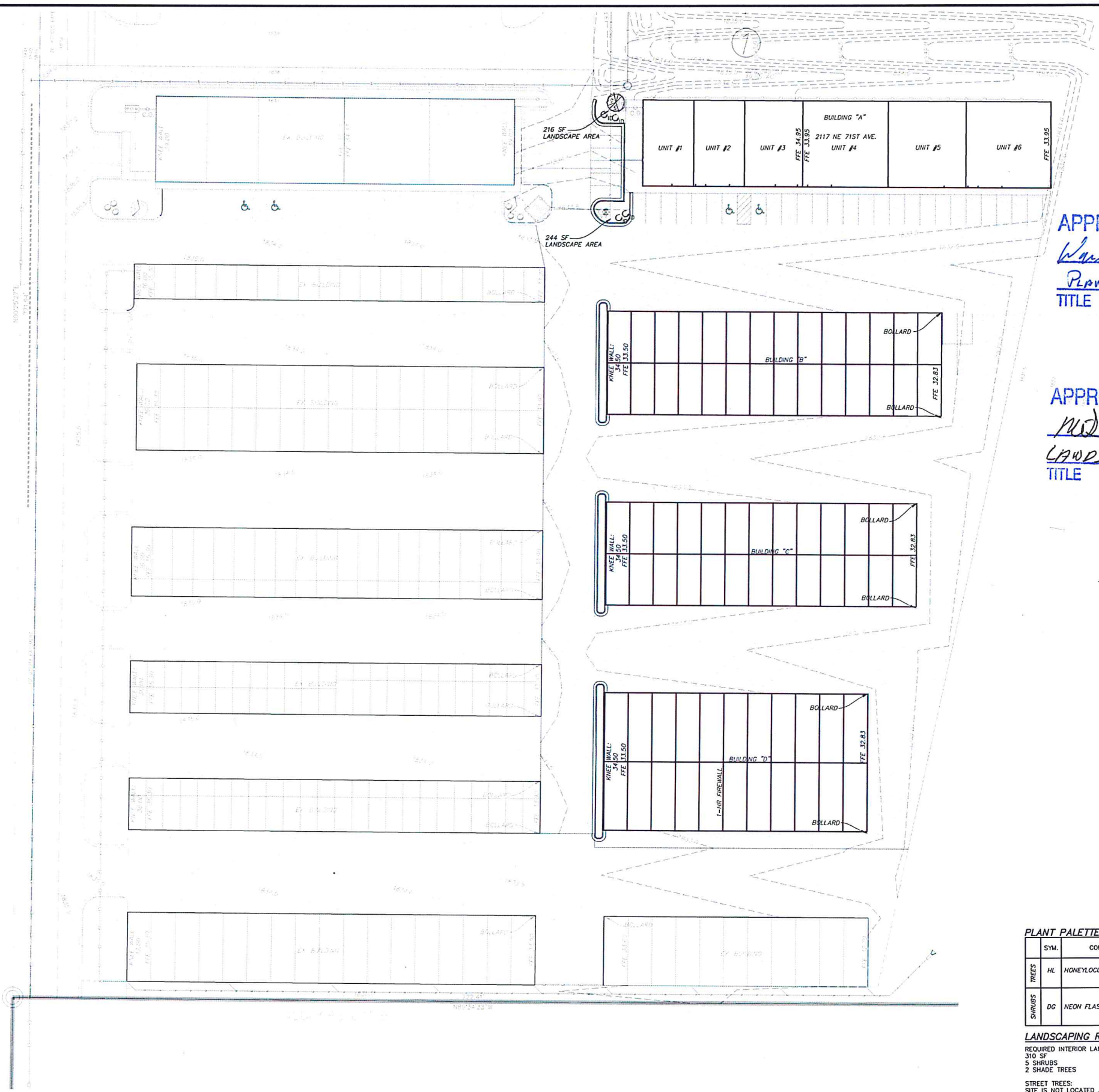


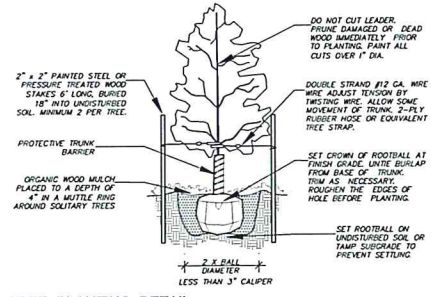
SP2020-029



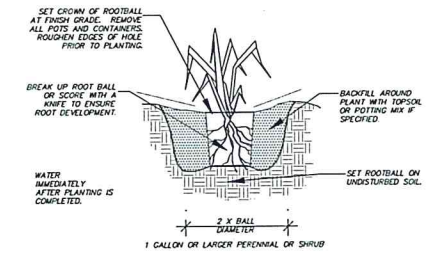
APPROVED BY PLANNING
Wm. Huthung
 PLANNER 5/21/20
 TITLE DATE

APPROVED BY FORESTRY
Mido Kelly
 LANDSCAPE 5-21-20
 TITLE DATE

- GENERAL LANDSCAPING NOTES FOR ALL SHEETS**
- ALL CONTRACTORS WISHING TO SUBMIT BIDS FOR THIS LANDSCAPING PROJECT SHALL BE RESPONSIBLE FOR FIELD VERIFYING ALL CONDITIONS.
 - PROTECT THE IMPROVEMENTS ON SITE AND ON THE ADJOINING PROPERTIES. PROVIDE BARRICADES, COVERINGS OR OTHER TYPE OF PROTECTION AS NECESSARY TO PREVENT DAMAGE AND TO SAFEGUARD AGAINST INJURY TO EXISTING UTILITIES.
 - DAMAGE THAT OCCURS TO PLANTS DURING TRANSPORTATION AND INSTALLATION WILL BE THE RESPONSIBILITY OF THE LANDSCAPE CONTRACTOR.
 - ALL PLANTING BEDS SHALL BE INSTALLED WITH 3" OF 2" CRUSHED ROCK MULCH, LANDSCAPE FABRIC WITH A MINIMUM WEIGHT OF 4 OZ./SQ. YD., AND WHEREVER NECESSARY, 6" COMMERCIAL GRADE BLACK PLASTIC EDGING TO CONTAIN THE PLANTING BED.
 - ALL LANDSCAPE PLANTINGS ARE TO BE WATERED BY THE LANDSCAPE CONTRACTOR THE SAME DAY THAT THE PLANTING OCCURS. IF WATER IS NOT AVAILABLE AT THE BUILDING, THE LANDSCAPE CONTRACTOR SHALL PROVIDE ALTERNATIVE METHODS FOR WATERING.
 - SOLITARY TREES DO NOT NEED TO BE EDGED AROUND, HOWEVER ORGANIC WOOD MULCH SHALL BE PLACED AROUND THE TREE IN A MUTILLE RING THAT CONFORMS TO THE DETAIL PROVIDED FOR TREE PLANTINGS.
 - CONTRACTOR SHALL PROVIDE WRITTEN WARRANTIES CONFIRMING THE FOLLOWING:
 FURNISHED TREES GUARANTEED TO LIVE AND REMAIN STRONG, VIGOROUS, AND HEALTHY CONDITION FOR 365 DAYS MINIMUM FROM DATE LANDSCAPE INSTALLATION IS ACCEPTED AS COMPLETED.
 - LANDSCAPE CONTRACTOR SHALL BE RESPONSIBLE FOR WATERING AND CARING FOR ALL PLANT MATERIAL, AND OTHER LANDSCAPING IMPROVEMENTS UNTIL THE DATE OF FINAL INSPECTION AND APPROVAL.
- TOPSOIL NOTES**
- TOPSOIL IS STOCKPILED ON SITE AND WILL BE PLACE FOR THE LANDSCAPE CONTRACTOR TO SPREAD AND FINISH GRADE. ALL PORTIONS OF THE SITE NOT RECEIVING CONCRETE, CURB & GUTTER OR OTHER IMPROVEMENTS SHALL BE COVERED WITH A MINIMUM OF 6" OF TOPSOIL AND SEEDED ACCORDING TO SPECIFICATIONS.
 - TOPSOIL SHALL BE PLACED AND SEEDED AS SOON AS PRACTICAL TO MINIMIZE WIND AND WATER EROSION. BACKFILL BEHIND CURB AND CUTTERS AND SIDEWALK AS SOON AS REASONABLE TO PREVENT STANDING WATER AND PROTECT THE IMPROVEMENTS.
- SEEDING NOTES**
- CLEAR AND GRUB SITE BEFORE SEEDING ENSURING THAT THE SITE IS IN A SMOOTH CONDITION WITH NO DEBRIS OR ROCKS LARGER THAN 2" IN DIAMETER.
 - FERTILIZE SOIL DURING THE SEEDING PROCESS USING AN APPROPRIATE APPLICATION PROCESS. FERTILIZER SHALL BE 10-10-10 AND APPLIED AT A RATE OF 4 LBS. PER 1000 SQUARE FEET.
 - SEED SHALL BE DRILL SEED TO A DEPTH OF 1/4" TO 1/2" AND SHALL BE EVENLY SPREAD. AFTER SEED HAS BEEN SOWN, THE SOIL SHALL BE REPAKED IMMEDIATELY AFTER THE SEED IS APPLIED TO FIRM THE SOIL AROUND THE SEED. NO SEED SHALL BE PLACED ON DAYS WHERE THE WIND IS STRONG ENOUGH TO PREVENT IT FROM BEING PROPERLY IMBEDDED INTO THE SOIL.
 - SEED MUST SHOW A DENSITY OF 20 TO 30 SEEDLINGS PER SQUARE FOOT BEFORE ACCEPTANCE WILL OCCUR. THE CONTRACTOR SHALL FURNISH AND REPLACE WITHOUT ADDITIONAL COMPENSATION THEREFORE, ANY SEED FOR AREAS THAT HAVE NOT GEMINATED, HAVE DIED, OR ARE DAMAGED TO THE EXTENT THAT REPLACEMENT IS REQUIRED TO CONFORM TO THE REQUIREMENTS OUTLINED ABOVE. THE CONTRACT WARRANTY PERIOD SHALL APPLY TO THIS ITEM.
 - CONTRACTOR SHALL BE RESPONSIBLE TO REPAIR ANY EROSION SCARS OR WASHOUTS UNTIL THE DATE THAT FINAL SEED STAND IS ACCEPTED. SEE EROSION CONTROL PLAN FOR EROSION CONTROL METHODS.



TREE PLANTING DETAIL
 TYPICAL FOR ALL DECIDUOUS, SINGLE-TRUNK, TREES NTS



SHRUB/PERENNIAL PLANTING DETAIL
 TYPICAL FOR ALL SHRUBS AND PERENNIALS NTS

LEGEND

---	EXISTING WATERMAIN
---	EXISTING STORM SEWER
---	EXISTING UNDERGROUND ELECTRIC
---	EXISTING UNDERGROUND GAS
---	EXISTING UNDERGROUND FIBER OPTIC
---	EXISTING OVERHEAD POWER
---	EXISTING UTILITY RISER-VAULT
---	EXISTING LIGHT-POWER POLE
---	EXISTING SIGN
---	EXISTING VALVE
---	EXISTING FIRE HYDRANT
---	EXISTING FENCE
---	EXISTING ASPHALT
---	EXISTING CONCRETE
---	EXISTING GRAVEL
---	EXISTING CONTOUR
---	EXISTING GRADE
---	PROPOSED WATERMAIN
---	PROPOSED SANITARY SEWER
---	PROPOSED STORM SEWER
---	PROPOSED FENCE
---	PROPOSED VALVE
---	PROPOSED FIRE HYDRANT
---	PROPOSED CONCRETE
---	PROPOSED ASPHALT
---	PROPOSED GRAVEL
---	PROPOSED RETAINING WALL

PLANT PALETTE

	SYM.	COMMON NAME	SCIENTIFIC NAME	SIZE	QNTY.
TREES	HL	HONEYLOCUST	Gleditsia triacanthos	2" Cal.	1
SHRUBS	DG	NEON FLASH SPIREA	Spiraea japonica 'Neon Flash'	2 Gallon	4

LANDSCAPING REQUIREMENTS

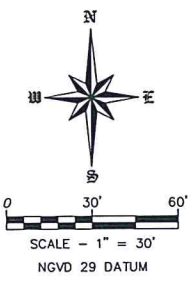
REQUIRED INTERIOR LANDSCAPING: 310 SF
 5 SHRUBS
 2 SHADE TREES

PROVIDED INTERIOR LANDSCAPING: 460 SF
 4 SHRUBS
 1 SHADE TREES

STREET TREES:
 SITE IS NOT LOCATED ADJACENT TO RIGHT-OF-WAY

PERIMETER PARKING:
 SITE IS NOT LOCATED WITHIN 300' OF RIGHT-OF-WAY

LANDSCAPE BUFFER YARD:
 LANDSCAPE BUFFER YARD HAS PREVIOUSLY BEEN APPROVED WITH THE SITE PLAN FOR MEMORY FIREWORKS SP2018-044



WARRANTY / DISCLAIMER
 The designs represented in these plans are in accordance with established practices of civil engineering. However, neither Swenson, Hagen & Co. nor its personnel can or do warrant these plans as constituted except in the specific cases where Swenson, Hagen & Co. personnel inspect and control the physical construction on a full time basis.

SAFETY NOTICE TO CONTRACTOR
 In accordance with generally accepted construction practices the contractor will be solely and completely responsible for conditions of the job site, including safety of all persons and property during performance of the work. This requirement will apply continuously and not be limited to normal business hours.

NOTICE TO CONTRACTOR
 The location of existing underground utilities are shown in an approximate manner only and have not been independently verified by the owner or its representatives. The Contractor shall determine the exact location of all existing utilities before commencing work, and agree to be fully responsible for any and all damages which might be occasioned by the Contractor's failure to exactly locate and preserve any and all underground utilities.

CALL BEFORE YOU DIG
 NORTH DAKOTA
 UTILITIES UNDERGROUND LOCATION SERVICE
 1-800-795-0555

Copyright © 2020 by Swenson, Hagen & Co.
 All rights reserved. No part of this drawing may be used or reproduced in any form or by any means without the express written permission of Swenson, Hagen & Co.

LANDSCAPE PLAN
 RBK VENTURES STORAGE UNITS PHASE II
 LOT 1 BLOCK 1 RBK VENTURES SUBDIVISION

SWENSON, HAGEN & COMPANY P.C.
 300 Basin Avenue
 Bismarck, North Dakota 58504
 slhenge@swensonhagen.com
 Phone (701) 221-2600
 Fax (701) 221-2601

Surveying
 Hydrology
 Land Planning
 Civil Engineering
 Landscape Architecture
 Construction Management

SH & CO.

DATE: 6/7/20
 REVISIONS: Per City Comments

DRAWN BY: MK
 CHECK BY: JP
 DATE: 5-7-20
 PROJ. #:
 COMPUTER FILE:
 P:\Sec 1 R\Township 139\Range 80\Section 10\RBK Storage Units SP Phase II.dwg

SHEET C5.0